

ITEM 9. STREET EVENT – TEMPORARY ROAD CLOSURES – VIVID SYDNEY 2017

TRIM RECORD NO: 2017/181426

RECOMMENDATION

It is recommended that the Committee endorse the temporary road closures for Vivid Sydney 2017 from Friday 26 May 2017 to Saturday 17 June 2017 subject to the following conditions:

- (A) The Applicant must comply with the temporary road closures conditions as stipulated in Schedule A of this Agenda.
- (B) The Applicant must contact the Sydney City Police to discuss deployment of user pay police for the event.
- (C) The Applicant must contact the City's Venue Management Unit to discuss the event.
- (D) The Applicant is to obtain a Road Occupancy Licence from the Transport Management Centre prior to commencement of the event.
- (E) The Applicant must provide a telephone number of the supervisor responsible for the proposed event and include contact details in the notification letters to be distributed to affected stakeholders.
- (F) The Applicant must contact Sydney Buses and arrange and pay for the rerouting of bus services around the closures, the temporary relocation of bus stops and any additional staff required.
- (G) Should the temporary road closures conflict with any works associated with the CBD and South East Light Rail (CSELR) project, other major works or special events, they may be changed to new dates in consultation with the Transport Management Centre and the Sydney City Police.

VOTING MEMBERS FOR THIS ITEM

Voting Members	Support	Object
City of Sydney		
Property NSW		
Roads and Maritime Services		
NSW Police – Sydney City LAC		
Representative for Member for Sydney		

DECISION

BACKGROUND

Destination NSW has applied for temporary road closures for Vivid Sydney 2017 from Friday 26 May 2017 until Saturday 17 June 2017.

COMMENTS

Vivid Sydney is an annual event that requires the temporary road closures of City streets and traffic detours around the event.

Temporary Road Closures – Monday 29 May 2017 to Wednesday 31 May 2017, Thursday 1 June 2017, Monday 5 June 2017 to Thursday 8 June 2017, Tuesday 13 June 2017 to Thursday 15 June 2017 between 7pm and 12 Midnight

Angel Place from Pitt Street
Argle Street from George Street and Circular Quay West
Blue Anchor Lane from George Street
Circular Quay West from George Street
Essex Street, between Harrington and George Streets
George Street, between Grosvenor and Lower Fort Streets
Hickson Road, between George and Pottinger Streets
Loftus Lane from Customs House Lane
Loftus Lane, between Young and Loftus Streets
Upper RoadWay from Hickson Road (Overseas Passenger Terminal – upper deck)
Pitt Street, between Reiby Place and Alfred Street
Loftus Street, between Reiby Place and Alfred Street

As a contingency for higher than expected pedestrian volumes, the Police Commander or Inspector in charge on the night, in consultation with the TMC Representative and the Event Organiser, may also install the following road closures:

Albert Street, between Macquarie and Phillip Streets
Alfred Street, between Phillip and Young Streets
Argyle Street, between Lower Fort and Harrington Streets
Harrington Street, between Argyle and Essex Streets
Phillip Street, between Alfred and Bridge Streets
Young Street, between Alfred and Bridge Streets

Temporary Road Closures – Friday 26 May 2017, Friday 2 June 2017, Friday 9 June 2017, Friday 16 June 2017 between 6pm and 12 Midnight

Albert Street, between Macquarie and Phillip Street
Alfred Street, between Phillip and Young Street
Angel Place from Pitt Street
Argyle Street, from George Street and Circular Quay West
Argyle Street, between Lower Fort and Harrington Streets
Blue Anchor Lane from George Street
Circular Quay West from Argyle Street
Dalley Street, between George and Pitt Streets
George Street, between Lower Fort and Grosvenor Streets
Harrington Street, between Argyle and Essex Streets
Hickson Road, between Pottinger and George Streets
Loftus Lane from Customs House Lane
Loftus Lane, between Young and Loftus Streets
Loftus Street, between Bridge Street and Alfred Street
Macquarie Street, between Bridge Street and Sydney Opera House Roundabout
Phillip Street, between Alfred and Bridge Streets
Pitt Street, between Reiby Place and Bridge Street
Reiby Place (westbound), between Loftus and Pitt Streets
Rugby Place from Pitt Street

Underwood Street from Pitt Street
Upper Roadway from Hickson Road (Overseas Passenger Terminal – upper deck)
Young Street, between Bridge and Alfred Streets

As a contingency for higher than expected pedestrian volumes, the Police Commander or Inspector in charge on the night, in consultation with the TMC Representative and the Event Organiser, may also install the following road closures:

Hickson Road, between Towns Place and Pottinger Street

Temporary Road Closures – Sunday 28 May 2017, Sunday 4 June 2017, Monday 12 June 2017 between 5pm and 12 Midnight

Albert Street, between Macquarie and Phillip Streets
Alfred Street, between Phillip and Young Streets
Angel Place from Pitt Street
Argyle Street, between George Street and Circular Quay West
Argyle Street, between Lower Fort and Harrington Streets
Blue Anchor Lane from George Street
Circular Quay West from Argyle Street
Dalley Street, between George and Pitt Streets
George Street, between Lower Fort and Grosvenor Streets
Harrington Street, between Argyle and Essex Streets
Hickson Road, between Pottinger and George Streets
Loftus Lane from Customs House Lane
Loftus Lane, between Young and Loftus Streets
Loftus Street, between Bridge and Alfred Streets
Macquarie Street between Bridge Street and Sydney Opera House Roundabout
Phillip Street, between Alfred and Bridge Streets
Pitt Street, between Reiby Place and Bridge Street
Reiby Place (westbound), between Loftus and Pitt Streets
Rugby Place from Pitt Street
Underwood Street from Pitt Street
Upper Roadway from Hickson Road (Overseas Passenger Terminal – upper deck)
Young Street, between Bridge and Alfred Streets

As a contingency for higher than expected pedestrian volumes, the Police Commander or Inspector in charge on the night, in consultation with the TMC Representative and the Event Organiser, may also install the following road closures:

Hickson Road, between Towns Place and Pottinger Street

Temporary Road Closures – Saturday 27 May 2016, Saturday 3 June 2017, Saturday 17 June 2017 between 5pm and Midnight

Abercrombie Lane, between Pitt Street and Tank Stream Way
Albert Street, between Macquarie and Phillip Street
Alfred Street, between Phillip and Young Street
Angel Place from Pitt Street
Argyle Street, from George Street and Circular Quay West
Argyle Street, between Lower Fort and Harrington Streets
Barrack Street, between York and George Streets
Bent Street, between Loftus and Gresham Streets
Blue Anchor Lane from George Street
Bond Street, between from Pitt Street
Bridge Lane, between Tank Stream Way and Bridge Street
Circular Quay West from Argyle Street
Curtain Place from Pitt Street
Dalley Street, from Pitt Street

Essex Street, between Harrington and George Streets
George Street, between Lower Fort and Grosvenor Streets
George Street, between Market and King Streets
Gresham Street, between Bridge and Bent Streets
Grosvenor Street (eastbound), between York and George Streets
Grosvenor Street, between George and Lang Streets
Hamilton Street, between Curtain Place and Hunter Street
Harrington Streets, between Argyle and Essex Streets
Hickson Road, between Pottinger and George Streets
Hunter Street, between Pitt and George Streets
Loftus Lane from Customs House Lane
Loftus Lane, between Young and Loftus Streets
Loftus Street (northbound), between Bridge Street and Alfred Street
Macquarie Street, between Bridge Street and Sydney Opera House Roundabout
Margaret Street (eastbound), between York and George Street
Margaret Street (westbound), between George and Carrington Streets
Phillip Street, between Alfred and Bridge Streets
Pitt Street (southbound), between Reiby Place and Hunter Street
Reiby Place (westbound), between Loftus and Pitt Streets
Rugby Place from Pitt Street
Spring Street, between Gresham and Pitt Street
Tank Stream Way, between Bridge Street and Abercrombie Lane
Underwood Street, between Pitt and Dalley Streets
Upper Roadway from Hickson Road (Overseas Passenger Terminal – upper deck)
Young Street, between Bridge and Alfred Streets

As a contingency for higher than expected pedestrian volumes, the Police Commander or Inspector in charge on the night, in consultation with the TMC Representative and the Event Organiser, may also install the following road closures:

Hickson Road, between Towns Place and Pottinger Street
Hunter Street (westbound), between Pitt and Castlereagh Streets
Pitt Street (southbound), between Hunter and King Streets

Temporary Road Closures – Saturday 10 June 2017 – Sunday 11 June 2017 between 5 pm and 12 Midnight

Abercrombie Lane, between Pitt Street and Tank Stream Way
Albert Street, between Macquarie and Phillip Street
Alfred Street, between Phillip and Young Street
Angel Place from Pitt Street
Argyle Street, from George Street and Circular Quay West
Argyle Street, between Lower Fort and Harrington Streets
Barrack Street, between York and George Streets
Bent Street, between Loftus and Gresham Streets
Blue Anchor Lane from George Street
Bond Street from Pitt Street
Bridge Lane, between Tank Stream Way and Bridge Street
Bridge Street, between Macquarie and George Streets
Cahill Expressway off ramp (westbound), from Cahill Expressway to Conservatorium Road
Circular Quay West from Argyle Street
Conservatorium Road, between Macquarie Street and Cahill Expressway
Curtain Place from Pitt Street
Dalley Street from Pitt Street
Essex Street, between Harrington and George Streets
George Street, between Lower Fort and King Street
George Street, between Market and King Streets

Gresham Street, between Bridge and Bent Streets
Grosvenor Street (eastbound), between York and George Streets
Grosvenor Street, between George and Lang Streets
Hamilton Street, between Curtain Place and Hunter Street
Harrington Streets, between Argyle and Essex Streets
Hickson Road, between Pottinger and George Streets
Hunter Street, between Pitt and George Streets
Loftus Lane from Customs House Lane
Loftus Lane, between Young and Loftus Streets
Loftus Street (northbound), between Bridge Street and Alfred Street
Macquarie Street, between Bridge Street and Sydney Opera House Roundabout
Margaret Street (eastbound), between York and George Street
Margaret Street (westbound), between George and Carrington Streets
Phillip Street, between Alfred and Bent Streets
Pitt Street (southbound), between Reiby Place and Hunter Street
Reiby Place (westbound), between Loftus and Pitt Streets
Rugby Place from Pitt Street
Spring Street, between Gresham and Pitt Street
Tank Stream Way, between Bridge Street and Abercrombie Lane
Underwood Street, between Pitt and Dalley Streets
Upper Roadway from Hickson Road (Overseas Passenger Terminal – upper deck)
Young Street, between Bridge and Alfred Streets

As a contingency for higher than expected pedestrian volumes, the Police Commander or Inspector in charge on the night, in consultation with the TMC Representative and the Event Organiser, may also install the following road closures:

Bent Street (northbound), between Macquarie and Loftus Streets
Hickson Road, between Towns Place and Pottinger Street
Hunter Street (westbound), between Pitt and Castlereagh Streets
Macquarie Street (northbound), between Bent Street and St James Place
Pitt Street (southbound), between Hunter and King Streets

RMS will install Special Event Clearways for the event.

CONSULTATION

Destination NSW, in conjunction with Transport for NSW (TfNSW), will be required to notify all affected stakeholders via letterbox drop at least two weeks (Friday 12 May 2017) before the event.

FINANCIAL

All costs associated with the proposed closures will be borne by the Applicant.

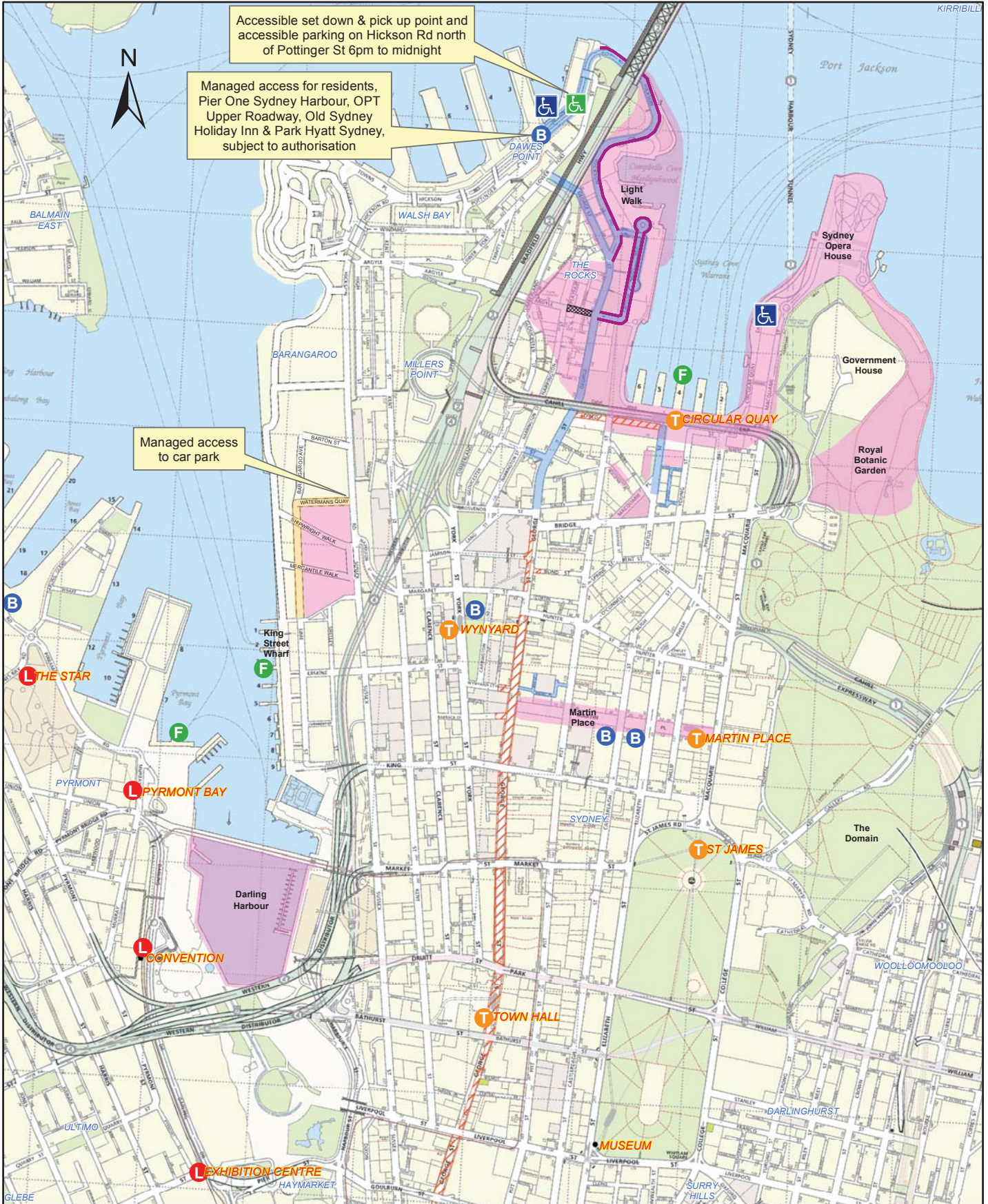
ATTACHMENTS

Streets Events – Temporary Road Closures – Vivid Sydney 2017

Tony Ly – Engineering Traffic Officer

Vivid Sydney - Light Walk, CBD & Darling Harbour

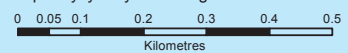
Mon to Wed 29-31 May, Mon to Thurs 1, 5-8 & 13-15 June 2017



- Special Event Clearway 3pm - midnight
- Road Closure 4pm - midnight
- Road Closure 7pm - midnight
- Light Rail Permanent Closure
- Argyle St Closure
- Vivid Precinct
- ♿ Accessible set down & pick up
- ♿ Accessible Parking
- B Bus
- F Ferry
- L Light Rail
- T Train



NOTE:
For Light Rail Closure update, please go to <http://mysydneycbd.nsw.gov.au>

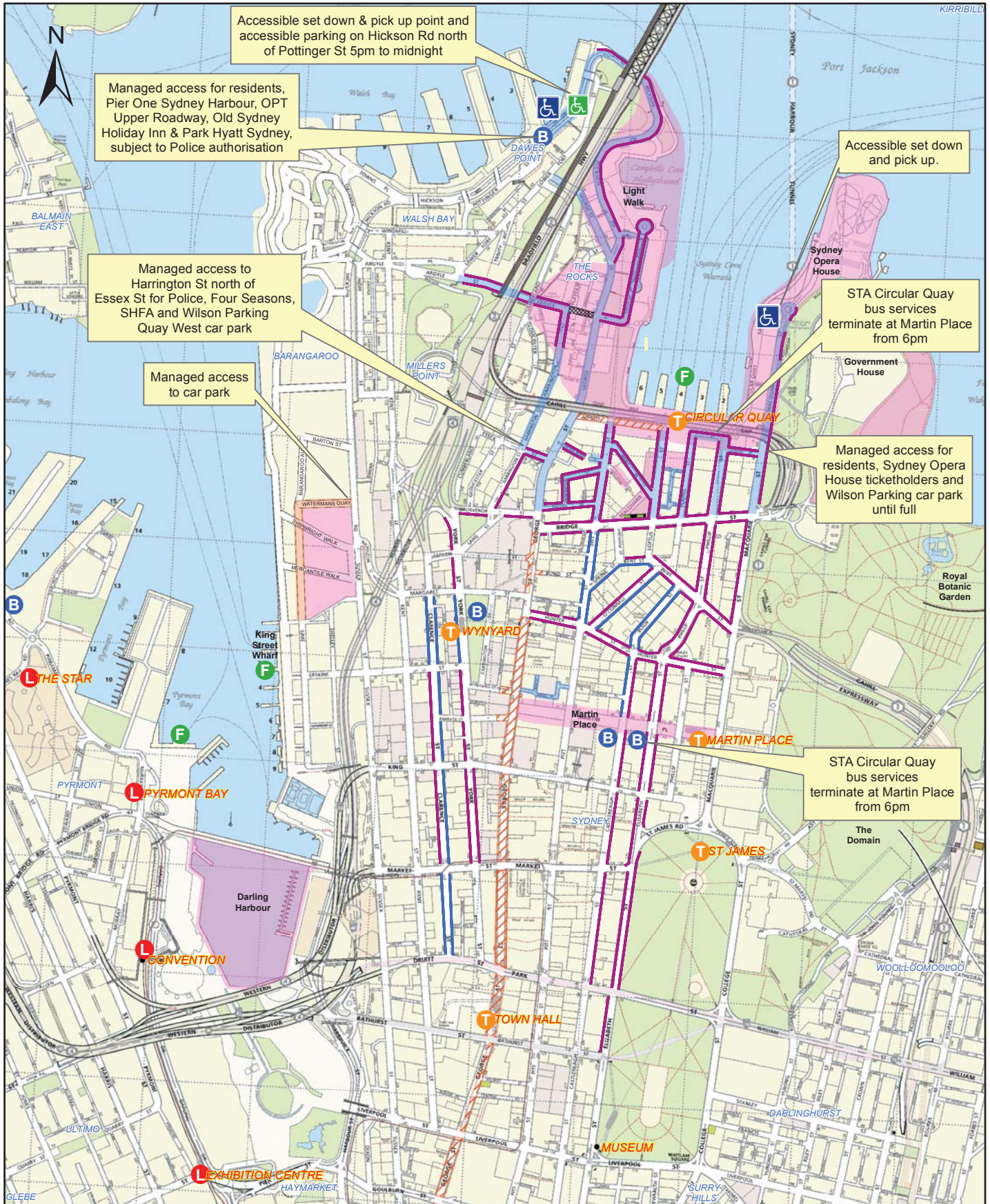


Map by Transport Management Centre, Eveleigh NSW.
Base data © Copyright Melway Publishing 2015. Date Issued: March 2017.
File: \ARC\GIS mxd\Vivid-SEC&RoadClosures2017-A3-Ops1_Comms.mxd

Sydney Copyright Melway Publishing 2010
Reproduced from Sydney Edition 15 with permission

Vivid Sydney - Light Walk, CBD & Darling Harbour

Fri 26 May, Fri 2, Fri 9 & Fri 16 June 2017



Accessible set down & pick up point and accessible parking on Hickson Rd north of Pottinger St 5pm to midnight

Managed access for residents, Pier One Sydney Harbour, OPT Upper Roadway, Old Sydney Holiday Inn & Park Hyatt Sydney, subject to Police authorisation

Managed access to Harrington St north of Essex St for Police, Four Seasons, SHFA and Wilson Parking Quay West car park

Managed access to car park

Accessible set down and pick up.

STA Circular Quay bus services terminate at Martin Place from 6pm

Managed access for residents, Sydney Opera House ticketholders and Wilson Parking car park until full

STA Circular Quay bus services terminate at Martin Place from 6pm

- Special Event Clearway 3pm - midnight - Authorised route buses excepted
- Special Event Clearway 3pm - midnight
- Road Closure 4pm - midnight
- Road Closure 6pm - midnight
- Taxi Rank (Event)
- Light Rail Permanent Closure
- Argyle St Closure
- Vivid Precinct
- Accessible set down & pick up
- Accessible Parking
- Bus
- Ferry
- Light Rail
- Train



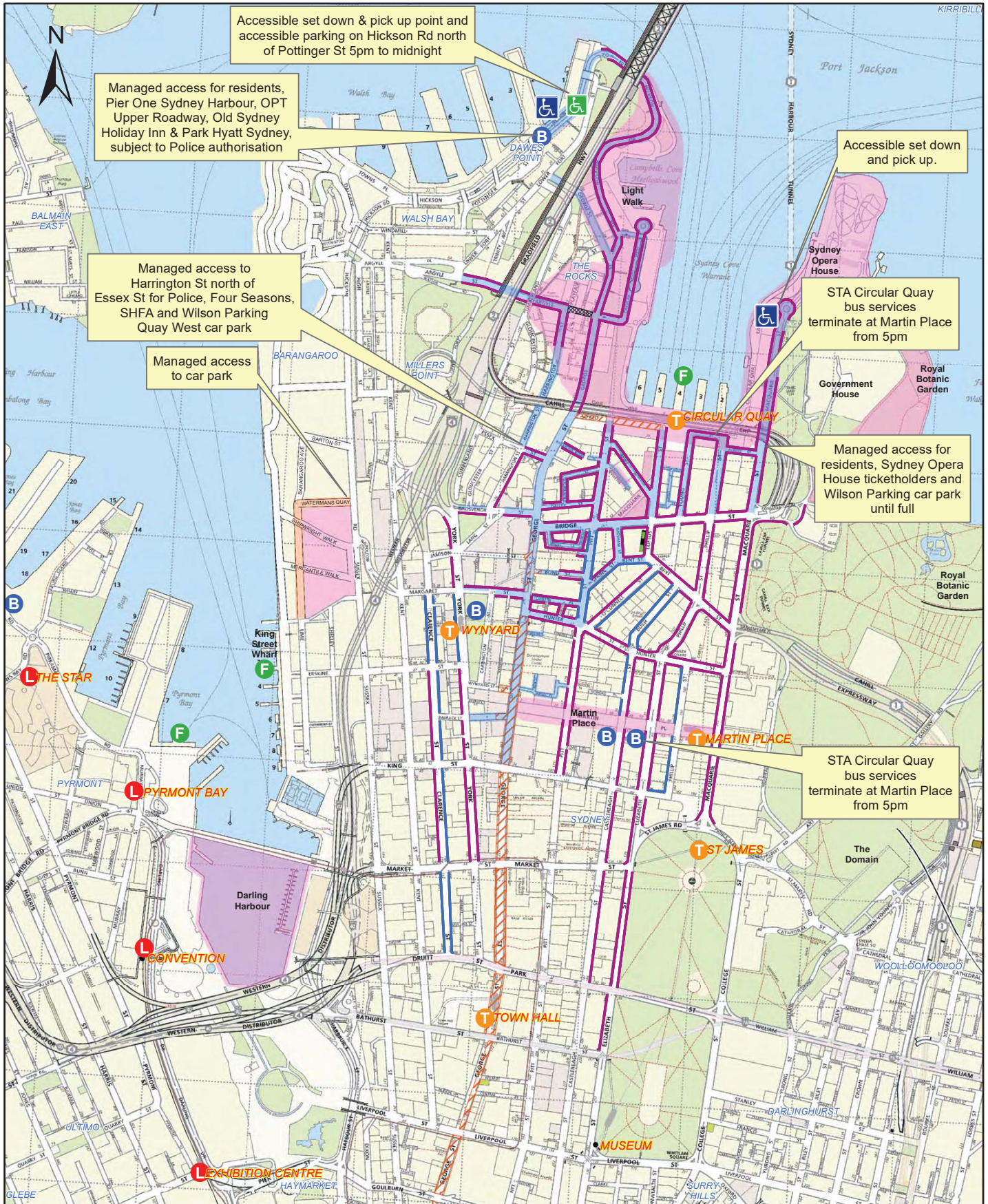
NOTE:
For Light Rail Closure update, please go to <http://mysydneycbd.nsw.gov.au>

Map by Transport Management Centre, Eveleigh NSW.
Base data © Copyright Melway Publishing 2014. Date Issued: March 2017.
File: IARCIS mxd/Vivid-SEC&RoadClosures2017-A3-Op2a_Comms.mxd

Sydney Copyright Melway Publishing 2010
Reproduced from Sydney Edition 15 with permission

Vivid Sydney - Light Walk, CBD & Darling Harbour

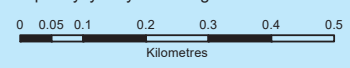
Sat 27 May, Sat 3 & Sat 17 Jun 2017



- | | |
|---|-------------------------------|
| Special Event Clearway 3pm - midnight - Authorised route buses excepted | Accessible set down & pick up |
| Special Event Clearway 3pm - midnight | Accessible Parking |
| Road Closure 4pm - midnight | Bus |
| Road Closure 5pm - midnight | Ferry |
| Taxi Rank (Event) | Light Rail |
| Light Rail Permanent Closure | Train |
| Argyle St Closure | |
| Vivid Precinct | |



NOTE:
For Light Rail Closure update, please go to <http://mysydneycbd.nsw.gov.au>



Map by Major Events Section, Transport Management Centre, Eveleigh NSW. Base data © Copyright Melway Publishing 2014. Date Issued: March 2017. File: \ARCGIS mxd\Vivid-SEC&RoadClosures2017-A3-Op3_Comm.mxd
Copyright Melway Publishing 2010. Reproduced from Sydney Edition 15 with permission.